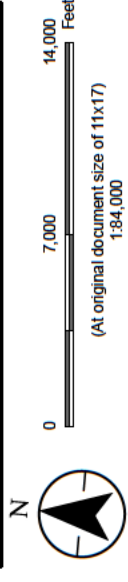
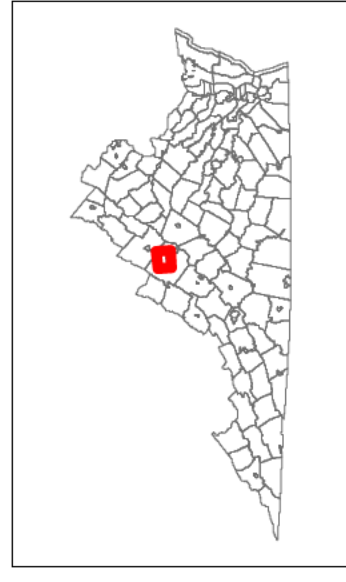


Figure No. I.A.1
Title Overview Map

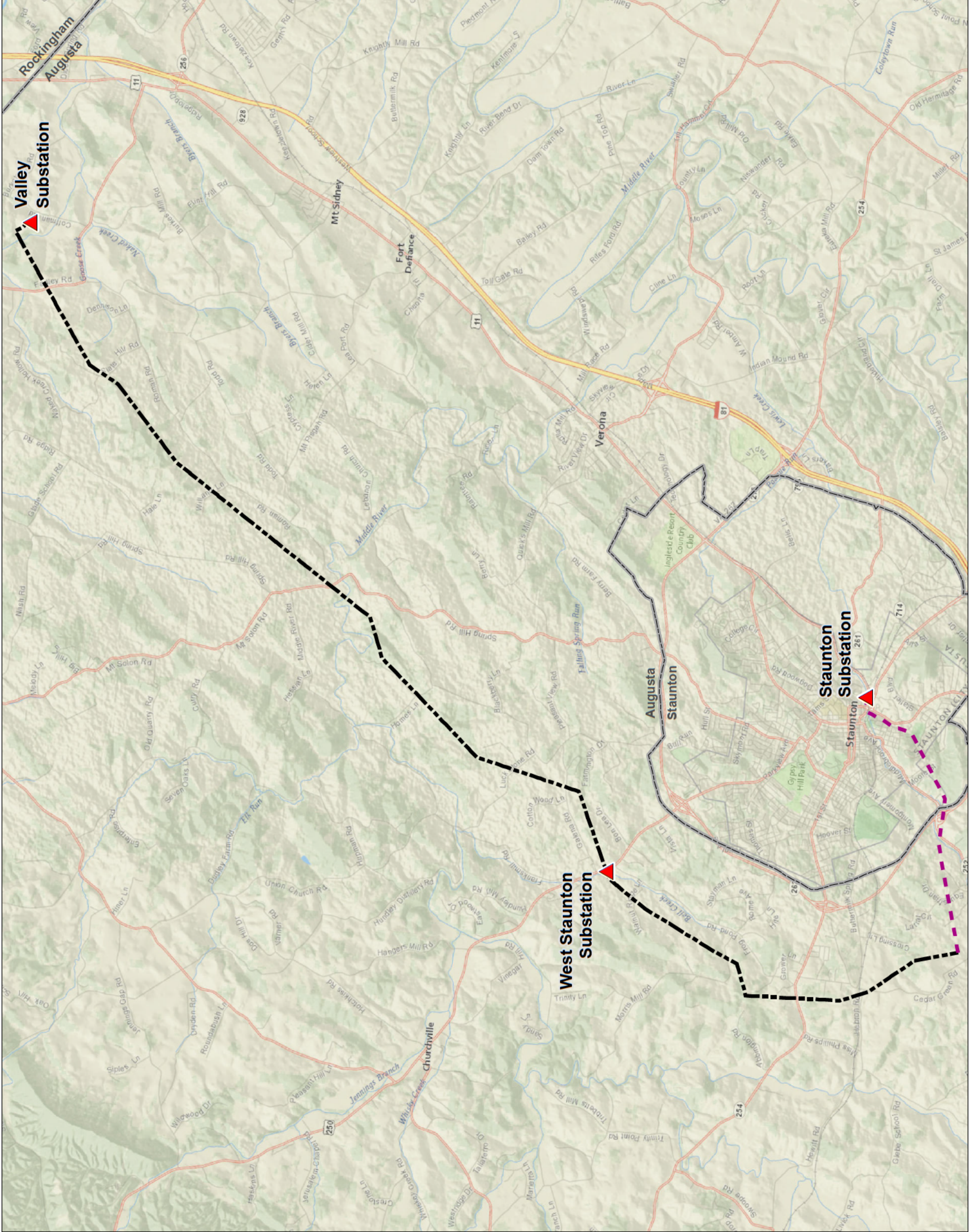
Client/Project 203401607
Dominion Energy Virginia
230 kV Line #293 and 115 kV Line #83 Rebuild Project
Project Location
Augusta County and City of Staunton, Virginia
Prepared by LJJ on 2021-06-29
TR by MGS on 2021-06-29
IR by MK on 2021-06-03



- Substation
- Lines #293 and #83 Project Centerline
- Line #293 Project Centerline



Notes
1. Coordinate System: NAD 1983 StatePlane Virginia North FIPS 4501 Feet
2. Data Source: Dominion Energy Virginia, Staunton, DCR
3. Base Map © National Geographic



Disclaimer: This document has been prepared based on information provided by others as cited in the Notes section. Stantec has not verified the accuracy and/or completeness of this information and shall not be responsible for any errors or omissions which may be incorporated herein as a result. Stantec assumes no responsibility for data supplied in electronic format, and the recipient accepts full responsibility for verifying the accuracy and completeness of the data.