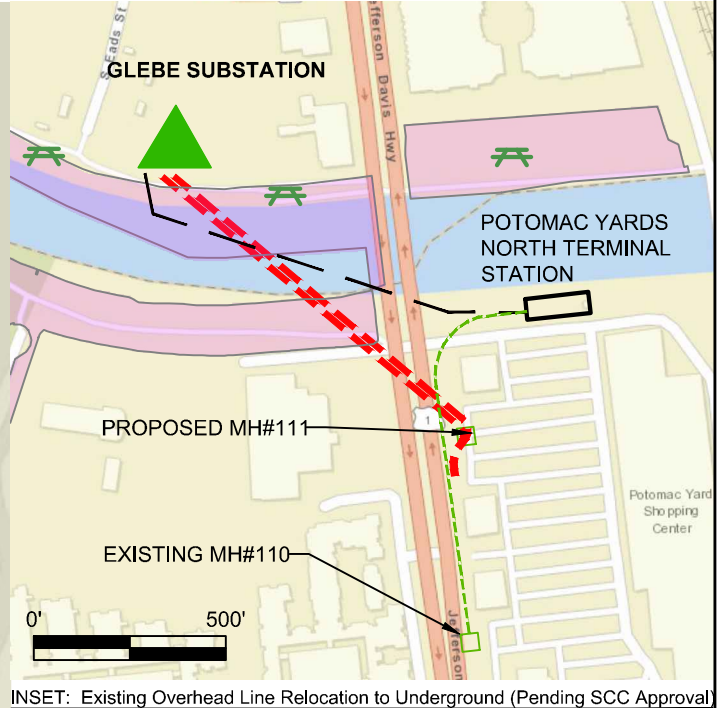
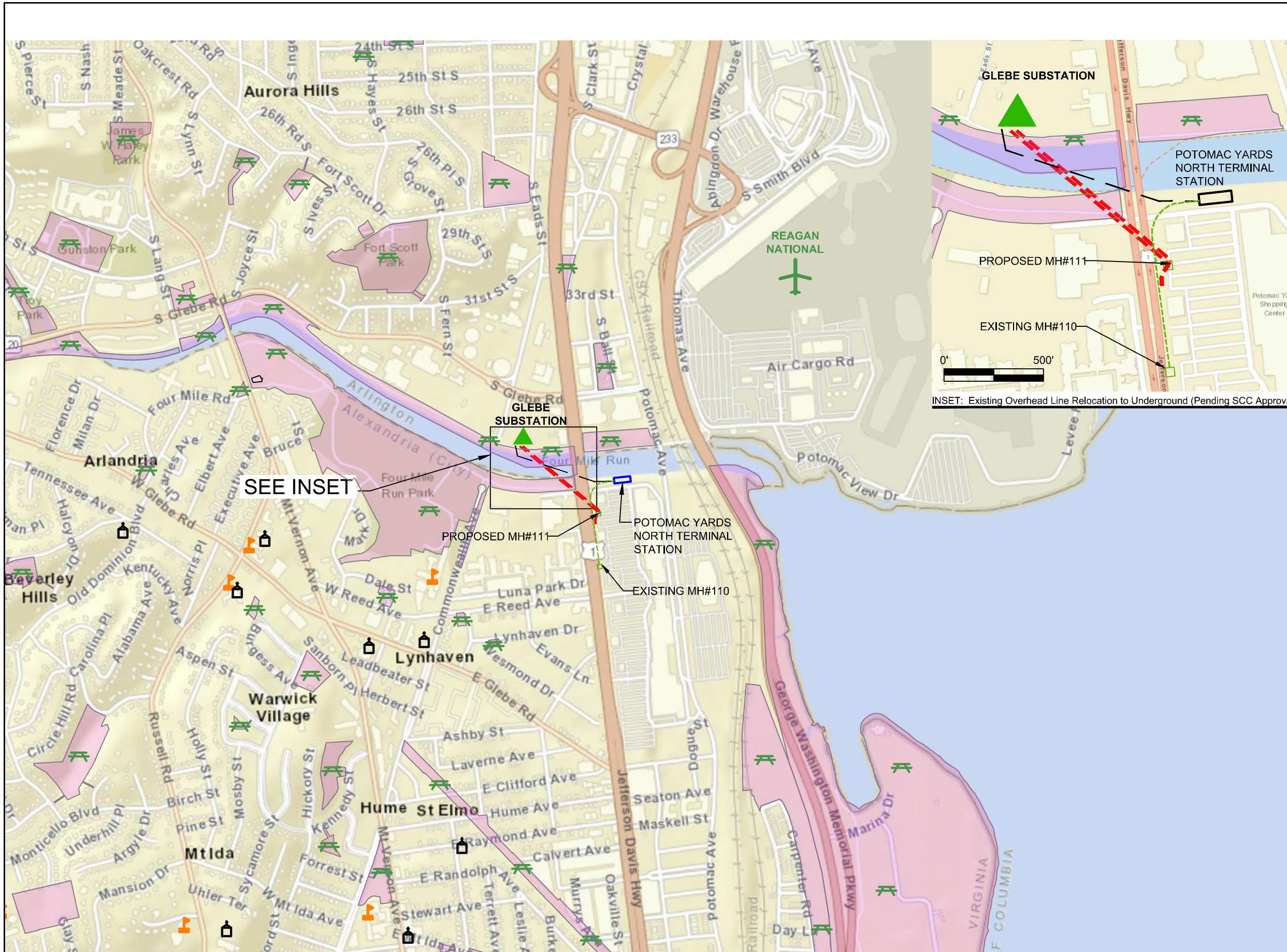
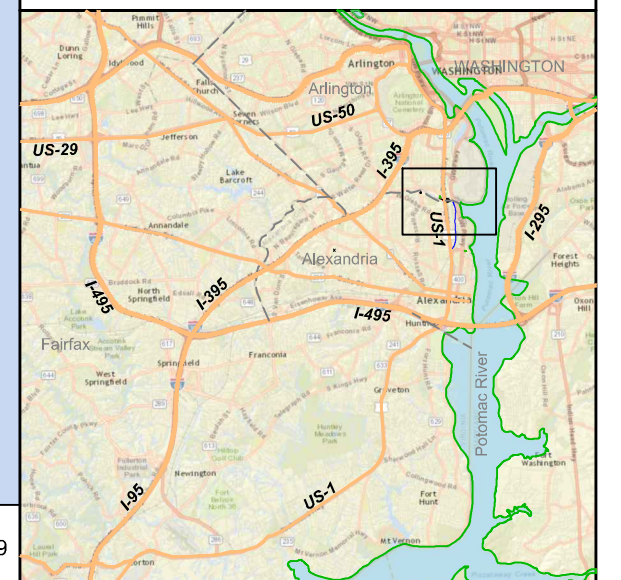
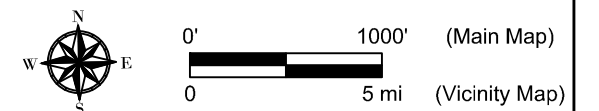




**Potomac Yards Undergrounding and Glebe GIS Conversion
Highways, Railroads, Streets,
Parks, Open Space, Schools,
Hospitals, Airports, Convalescent
Centers, & Churches**

- Existing Substation
- Proposed Underground Line
- Railroad Line
- Existing Overhead Line - To Be Removed
- Existing Underground Line
- Gas Line
- Schools
- Places of Worship
- Parks & Open Space
- Airport

County of Arlington / City of Alexandria



INSET: Existing Overhead Line Relocation to Underground (Pending SCC Approval)