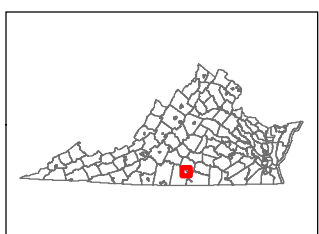
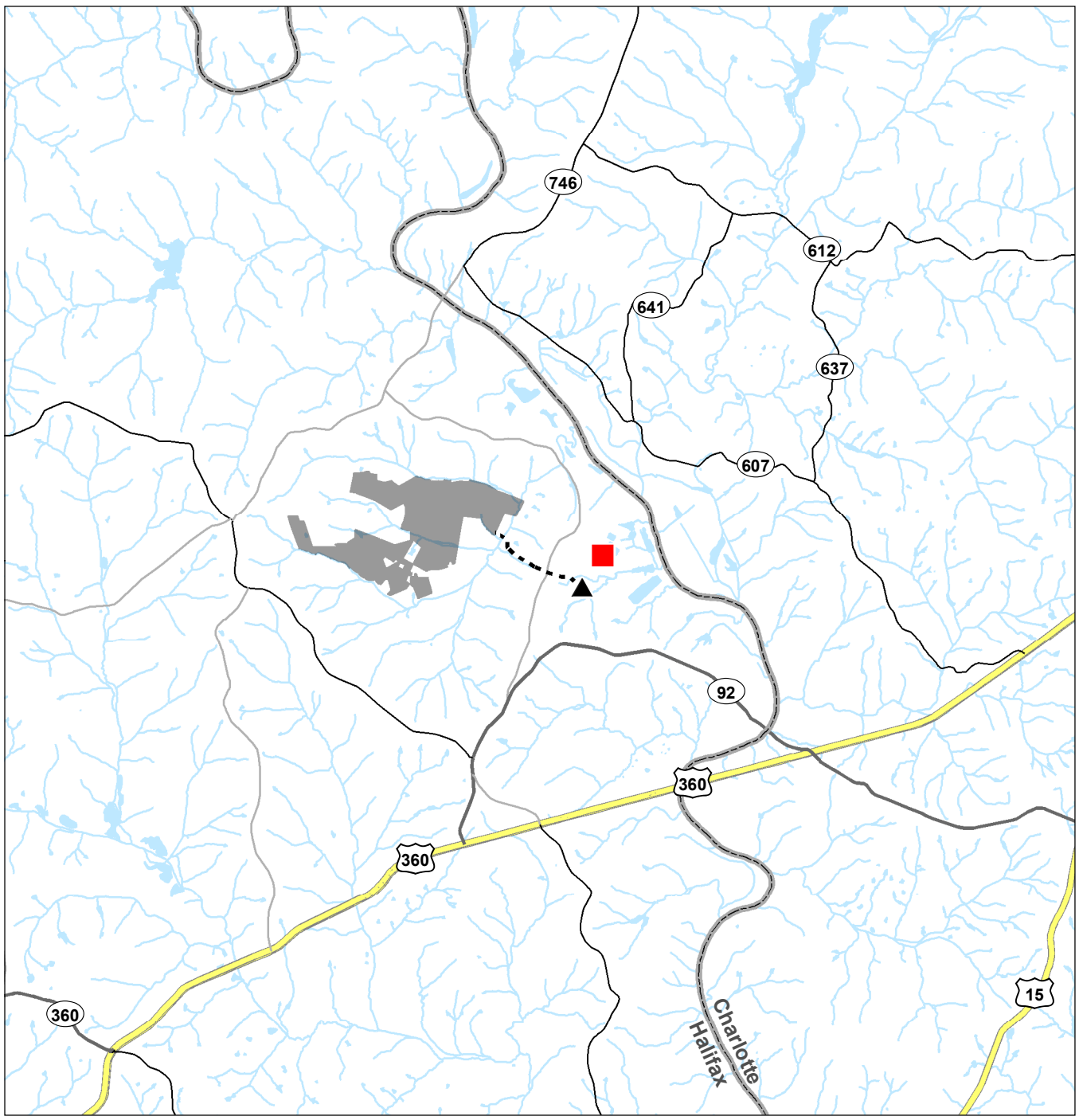
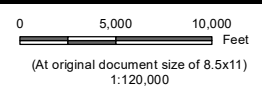


U:\203401034\03_data\avis_cad\gis\01034_scc_va.mxd Revised: 2019-07-03 By: lbermyan



- ▲ Proposed Collection Substation
- - - Proposed Collection Line
- Solar Facilities
- Existing Dominion Energy Clover Power Station



Project Location Prepared by MGS on 2019-06-05
 Halifax County, Virginia TR by ECL on 2019-06-12
 IR by CPG on 2019-06-10
Client/Project 203401034
 Foxhound Solar, LLC
 Foxhound Solar Collection Facilities

Figure No.
V.A.
Title
V.A. Notification Map

Notes
 1. Coordinate System: NAD 1983 StatePlane
 Virginia South FIPS 4502 Feet
 2. Data Sources: Longroad Energy, ESRI, PennWell,
 USGS National Hydrography Dataset (NHD)

Disclaimer: This document has been prepared based on information provided by others as cited in the Notes section. Stantec has not verified the accuracy and/or completeness of this information and shall not be responsible for any errors or omissions which may be incorporated herein as a result. Stantec assumes no responsibility for data supplied in electronic format, and the recipient accepts full responsibility for verifying the accuracy and completeness of the data.